



PLAT OF SURVEY
-OF-

"I hereby certify that I have surveyed the above described property and that the above map is a correct representation thereof and shows the size and location of the property, its exterior boundaries, the location of all visible structures and dimensions of all principal buildings thereon, boundary fences, apparent easements, roadways and encroachments, if any."

"This survey is made for the use of the present owners of the property, and those who purchase, mortgage, or guarantee the title thereto within one year from date hereof."


LOT 4 IN BLOCK 2 THANSLAND AS PLATTED AND RECORDED IN THE REGISTER OF DEEDS OFFICE AT ELKHORN, WISCONSIN, TOGETHER WITH THE FOLLOWING PARCEL OF LAND COMMENCING AT THE SOUTHWEST CORNER OF SAID LOT, THENCE SOUTHEASTERLY 43 FEET TO AN IRON STAKE; THENCE NORTHEASTERLY 50 FEET TO AN IRON STAKE; THENCE NORTHEASTERLY 25 FEET TO THE SOUTHEAST CORNER OF ABOVE LOT NO. 4; THENCE ALONG THE SOUTH LINE OF SAID LOT WESTERLY TO THE PLACE OF BEGINNING. ALL BEING A PORTION OF SECTION 35, TOWN 4 NORTH, RANGE 16 EAST, TOWN OF LAGRANGE, WALWORTH COUNTY, WISCONSIN.

LOT 5 IN BLOCK 2 THANSLAND AS PLATTED AND RECORDED IN THE REGISTER OF DEEDS OFFICE AT ELKHORN, WISCONSIN, TOGETHER WITH THE FOLLOWING PARCEL OF LAND COMMENCING AT THE SOUTHWEST CORNER OF SAID LOT, THENCE SOUTHERLY 60 FEET TO AN IRON STAKE; THENCE EASTERLY 50 FEET TO AN IRON STAKE; THENCE NORTHERLY 43 FEET TO THE SOUTHEAST CORNER OF THE ABOVE LOT 5; THENCE FOLLOWED ALONG THE SOUTH LINE OF SAID LOT WESTERLY TO THE PLACE OF BEGINNING. ALL BEING A PORTION OF SECTION 35, TOWN 4 NORTH, RANGE 16 EAST, TOWN OF LAGRANGE, WALWORTH COUNTY, WISCONSIN.


SURVEY FOR: HACKBARTH BUILDERS
SURVEY LOCATION: W5442 LOST NATION ROAD

B.W. SURVEYING, INC.


412 N. PINE STREET
BURLINGTON, WI 53105
(262)-767-0225



LEGEND
○ FOUND IRON PIPE
● FOUND IRON ROD



Robert J. Wetzel
S-1778



DRAWN BY:	bw	DATE:	JULY 11, 2007
CHECKED BY:	js	DRAWING NO.:	7610d1
JOB NO.:	7610	SHEET	1 OF 1